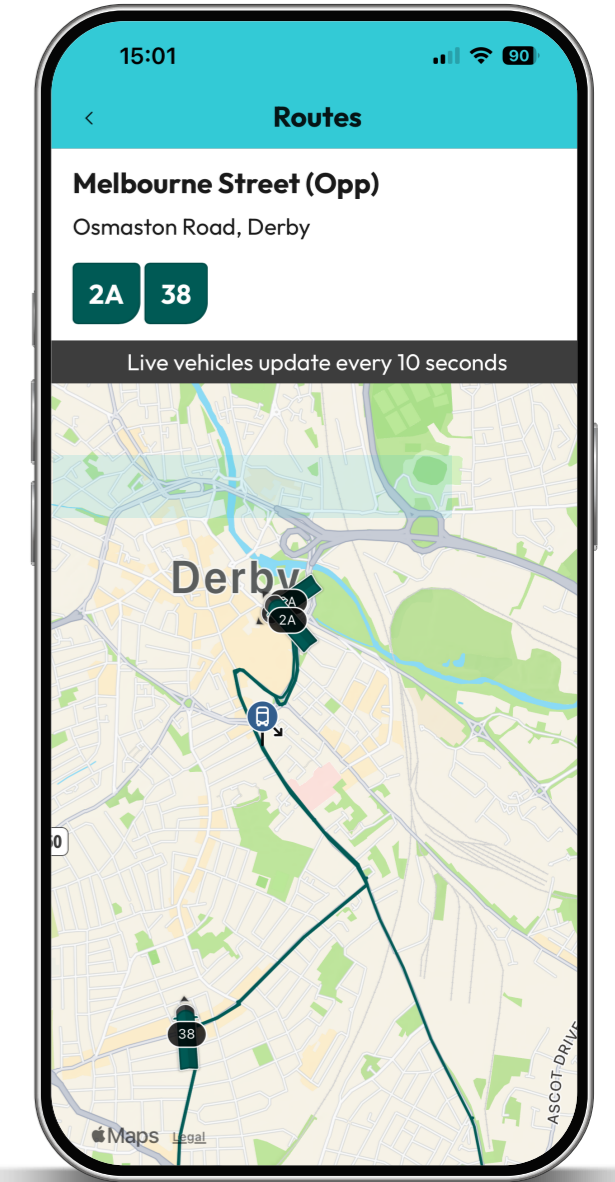
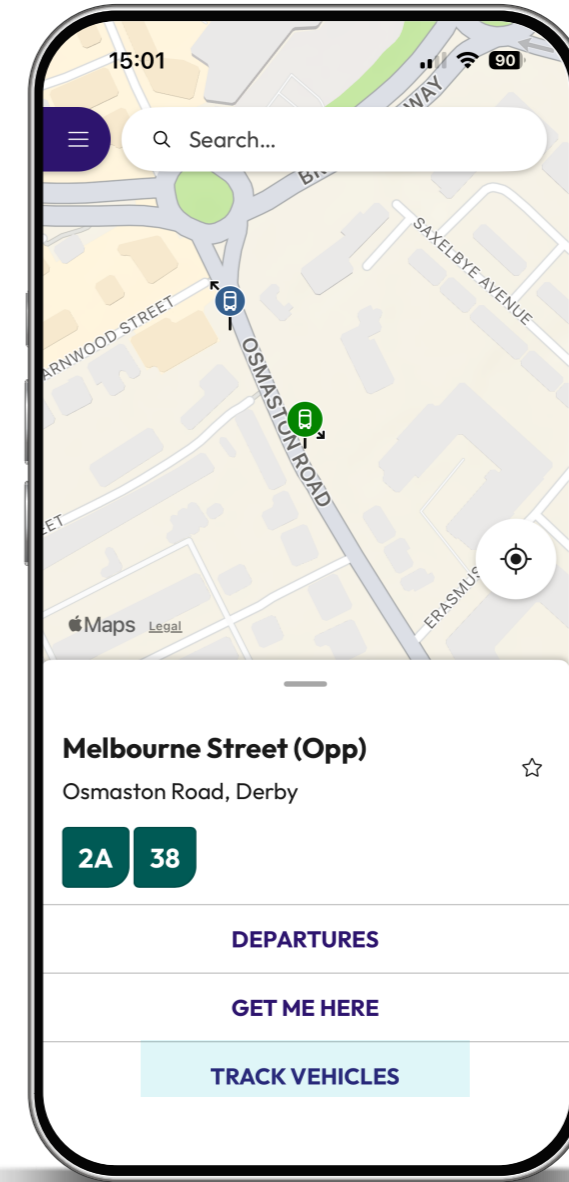
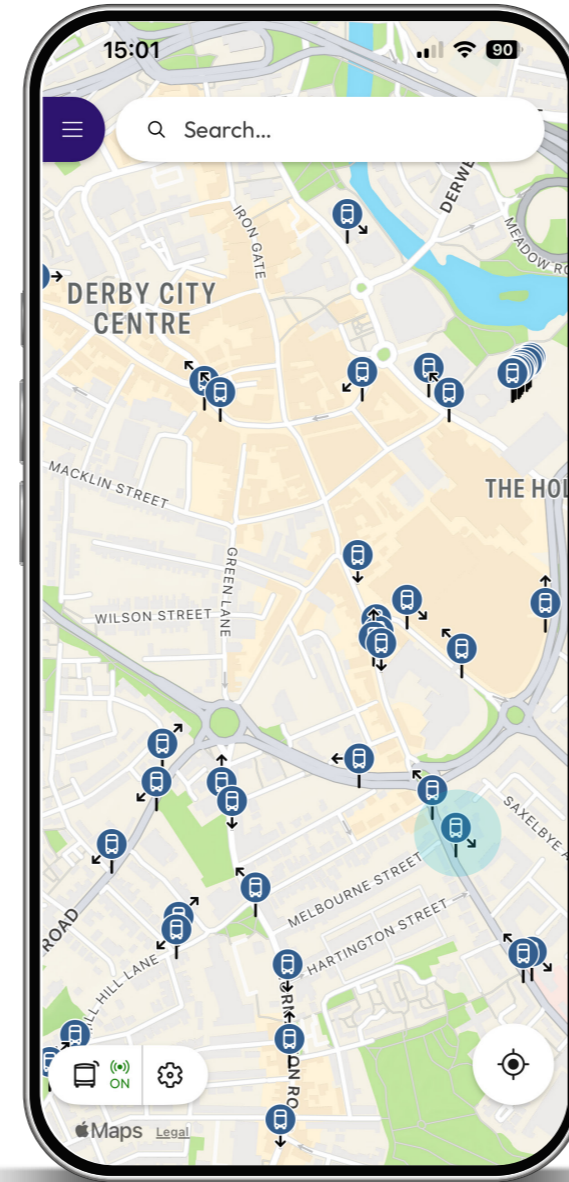
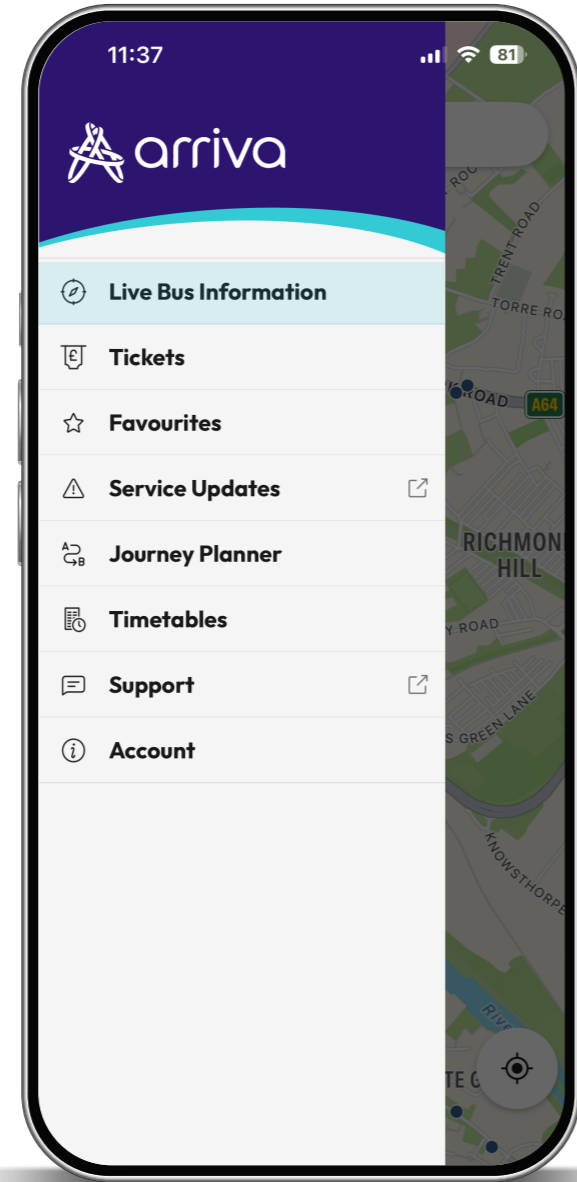


TRACK YOUR VEHICLE

When you first download the app, you will see a message asking for permission to use your location. Please tap **"Allow"** so the app can find nearby bus stops.

You can track when your bus will arrive at your stop:

- Go to **"Live Bus Information"** from the app's main menu.
- Zoom in on the map and tap the stop you need.
- Select **"Track Vehicles"** at the bottom of the screen.
- A live map will then appear, showing your bus in real time.



You can also track buses on a specific route:

- Go to **"Live Bus Information"** from the app's main menu.
- Tap the settings icon in the bottom left corner.
- A pop-up will appear - use the search bar to enter your route number or location.
- Select your route from the list by tapping the star icon, then choose 'Done'.
- Your chosen route will be saved as a favourite, and you'll see all current bus locations on the map.

